



**LTP Safer Routes to School
Sandecotes Road
P42 M102 2023**

**Bournemouth, Christchurch and Poole Council
(Parking Regulation, On-Street Parking Places and Off-Street Parking Places) Consolidation Order 2021
(Amendment No. 42) Order 202x**

**Bournemouth, Christchurch and Poole Council
(Traffic Movement & Speed Limit Regulations) Consolidation Order 2023
(Amendment No.XX) Order 202X**

INDEX OF DOCUMENTS ON DEPOSIT

A.	Notice of Proposals to make the ORDER as sent for advertisement in the Bournemouth Echo on the 22 September 2023.			
B.	A Copy of the above titled draft ORDER (map based) titled Bournemouth, Christchurch and Poole Council (Parking Regulation, On-Street Parking Places and Off-Street Parking Places) Consolidation Order 2021 (Amendment No. 42) Order 202x			
	Road	Proposed Restriction	Location	Map Tile Reference
	Inverclyde Road	No waiting at any time	On the junction with Sandecotes Road and Parkside Road	AL15
	Parkside Road	No waiting at any time	On the junction with Sandecotes Road and Inverclyde Road	AL15
	Sandecotes Road	No waiting at any time	On the junction with Inverclyde Road and Parkside Road	AL15
	Sandecotes Road	No waiting at any time	Junction with Kingsbridge Road (northern arm) additional 10m on eastern side, additional 20m on the western side.	AL15, AM15
C.	A Copy of the above titled draft ORDER (map based) titled Bournemouth, Christchurch and Poole Council (Traffic Movement & Speed Limit Regulations) Consolidation Order 2023 (Amendment No.XX) Order 202X			
	Sandecotes Road	One way except cycles	From its junction with Bournemouth Road to its junction with Parkside Rd.	AK15, AL15
	Sandecotes Road	No entry except cycles	On the junction with Kingsbridge Rd (northern arm)	AM16
D.	A copy of the original traffic ORDERS being amended (waiting restrictions)			
E.	A copy of the original traffic ORDERS being amended (traffic movement)			
F.	A statement of the Council's reasons for making the above traffic ORDERS			

All roads in the table above are within the BH14 Postcode area. The last date for representations on the Notice of Proposals is 13 October 2023. All representations and comments will be considered before deciding the outcome.

Contact details Traffic Management Team, Transport and Engineering, BCP Council Civic Centre, Bourne Avenue, Bournemouth, BH2 6DY

A: NOTICE OF PROPOSALS

BOURNEMOUTH, CHRISTCHURCH AND POOLE COUNCIL

Bournemouth, Christchurch and Poole Council
(Parking Regulation, On-Street Parking Places
and Off-Street Parking Places)

Consolidation Order 2021 (Amendment No. 42) Order 202X

Bournemouth, Christchurch and Poole Council
(Traffic Movement & Speed Limit Regulations) Consolidation
Order 2023

(Amendment No.XX) Order 202X

Notice of Intention to Install Controlled Crossing (No. 4) 2023

PROPOSALS

Bournemouth, Christchurch and Poole Council proposes to make traffic regulations to control waiting, introduce a one way street except for cycles, a no entry except for cycles; and intends to install a controlled crossing with the effects detailed in the Schedules to this Notice.

SUPPORTING INFORMATION

From 22 September 2023 a copy of this Notice, copies of plans illustrating the proposals, copies of the Draft Orders, the Statutory Reasons for the proposals and copies of the Orders being amended may be inspected online at: www.bpcouncil.gov.uk/highwayconsultations and at the Customer Services Centre, St Stephen's Road, Bournemouth, BH2 6EB (by appointment only Monday to Friday 10am to 4pm).

REPRESENTATIONS

If you wish to make representations in support of, or in objection to, the proposals please do so online at bcp.traffweb.app/traffweb/2/Haveyoursay. Alternatively, you may send them in writing, quoting reference **P42 2023** and specifying the grounds of any objection to: Traffic Team, BCP Civic Centre, Bourne Avenue, Bournemouth, BH2 6DY to arrive by 13 October 2023. Please take note that all representations received will be available for public inspection.

Julian McLaughlin, Director: Infrastructure

SCHEDULES

Bournemouth, Christchurch and Poole Council (Parking Regulation, On-Street Parking Places and Off-Street Parking Places) Consolidation Order 2021 (Amendment No. 42) Order 202X

Legend: NWAAT-No waiting at any time (double yellow lines)

Item No.	Road Name(s)	Proposed Restriction	Location/Description
1.	Sandecotes Rd/ Parkside Rd/ Inverclyde Rd, BH14	NWAAT	On the junction
2.	Sandecotes Rd, BH14	NWAAT	Junction with Woodside Road (northern arm) additional 10m on eastern side, additional 20m on the western side.

Bournemouth, Christchurch and Poole Council (Traffic Movement & Speed Limit Regulations) Consolidation Order 2023 (Amendment No.XX) Order 202X

Item No	Road Name(s)	Proposed Restriction	Location/Description
1.	Sandecotes Rd, BH14	One way except cycles	From its junction with Bournemouth Road to its junction with Parkside Rd.
2.	Sandecotes Rd, BH14	No entry except cycles	On the junction with Kingsbridge Rd (northern arm)

Notice of Intention to Install Controlled Crossing (No. 4) 2023

1. Woodside Road: Zebra crossing, immediately east of its junction with Sandecotes Road.

B: DRAFT ORDER (WAITING RESTRICTIONS)

Bournemouth, Christchurch and Poole Council
(Parking Regulation, On-Street Parking Places and Off-Street Parking Places)
Consolidation Order 2021 (Amendment No. 42) Order 202X

Bournemouth, Christchurch and Poole Council ("the Council") makes the following order under sections 1, 2, 3, 4, 32, 35, 45, 46, 49, 51, 52, 53 and Part IV of Schedule 9 of the Road Traffic Regulation Act 1984 ("the Act") as amended and all other enabling powers, and after consultation with the Chief Officer of Police in accordance with Part III of Schedule 9 of the Act.

Part 1

1. Bournemouth, Christchurch and Poole Council (Parking Regulation, On-Street Parking Places and Off-Street Parking Places) Consolidation Order 2021 is hereby varied by:

a) The deletion from Schedule 2 thereto of the items contained in Part 2 to this Order;

b) The addition to Schedule 2 thereto of the items contained in Part 3 to this Order.

2. Bournemouth, Christchurch and Poole Council (Parking Regulation, On-Street Parking Places and Off-Street Parking Places) Consolidation Order 2021 as varied on divers dates and save as expressly varied as aforesaid shall continue in full force and effect.

3. The Interpretation Act 1978 shall apply to the interpretation of this Order as it applies for the interpretation of an Act of Parliament.

4. This Order shall come into operation on the XXXXXXXXXXXXXXXX and may be cited as:
Bournemouth, Christchurch and Poole Council (Parking Regulation, On-Street Parking Places and Off-Street Parking Places) Consolidation Order 2021 (Amendment No. 42) Order 202X.

Executed as a Deed by the affixing of the Common Seal

On

In the presence of

Signature=

Full Name

Position

Part 2 - (Items to be deleted)
SCHEDULE 2






















Map tile	Revision
AL15	2
AM15	0
AM16	1


Part 3 - (Items to be inserted)
SCHEDULE 2

Map tile	Revision
AL15	3
AM15	1
AM16	2

Map Schedule Legend

Traffic Order Restrictions Types

	Bus Parking Place
	Coach Parking Place
	Controlled Parking Zone
	Disabled Blue Badge Holders
	Emergency Vehicle Parking Place
	Limited Waiting
	Loading Place
	Motorcycle Parking Place
	No Stopping on School Entrance Markings
	Other Parking Place
	Payment Parking Place
	Permit Holders Only Parking Place
	Permit Parking Area
	Restricted Parking Zone
	Shared Use Parking Place
	Street Parking Place
	Taxi Rank
	Waiting Prohibited
	Waiting Prohibited At Any Time
	Waiting Prohibited with Loading Ban
	Clearway – No Stopping

 Off-Street Parking Place

Other Information

	Bus Stand
	Bus Stop
	Pedestrian Crossing
	Pedestrian Crossing Zig Zag

Note:

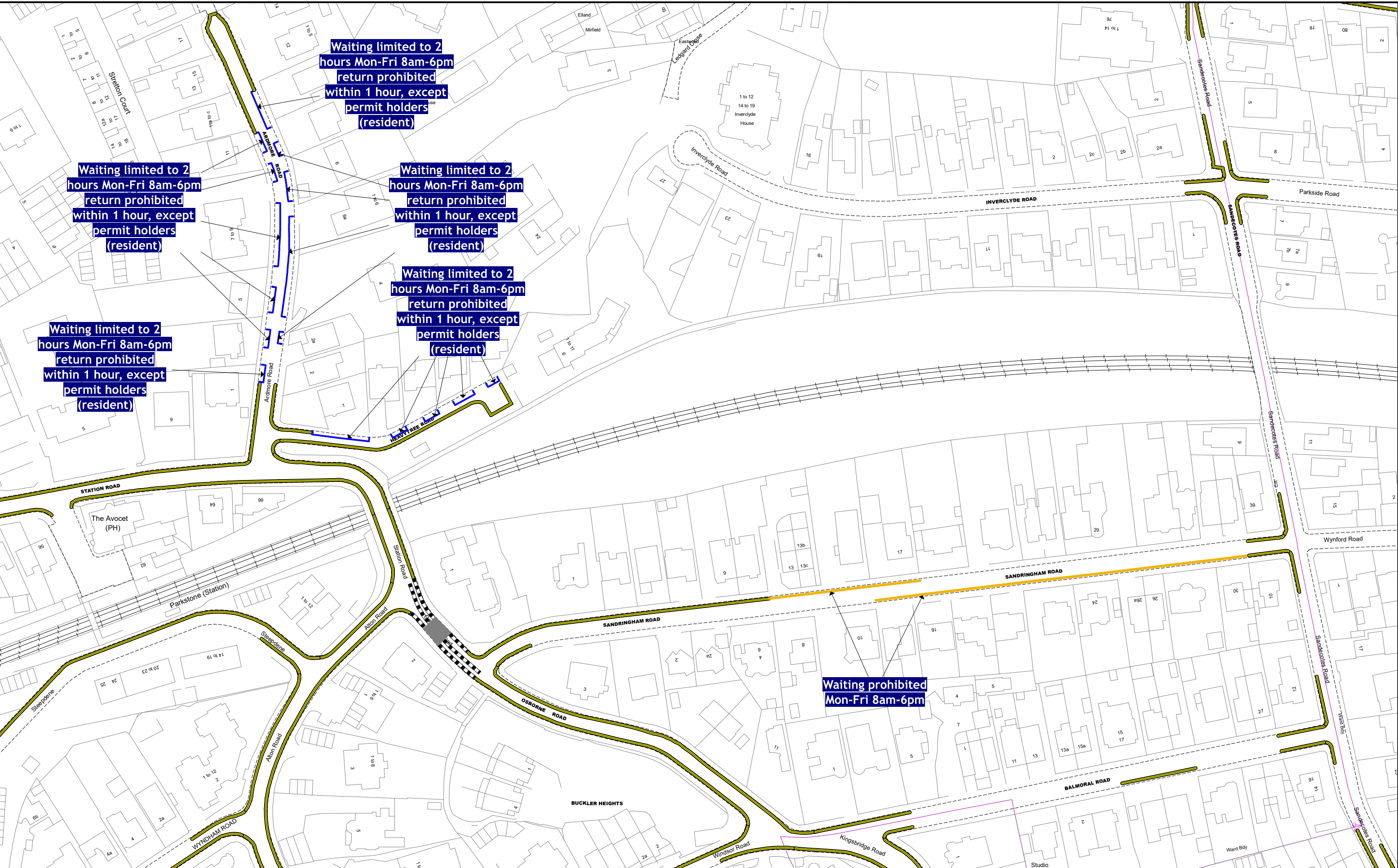
Exemptions to the restrictions shown in this legend are detailed in the preamble of the order or on the map tile in the restriction's label.



Bournemouth,
Christchurch
and Poole
Council

ORDER TITLE:

Bournemouth, Christchurch and Poole Council (Parking Regulation, On-Street Parking Places and Off-Street Parking Places) Consolidation Order 2021





BOURNEMOUTH,
CHRISTCHURCH
AND POOLE
COUNCIL

Order Title:
Bournemouth, Christchurch and Poole Council (Parking Regulation, On-Street Parking Places and Off-Street Parking Places) Consolidation Order 2021

PROPOSED

NOTE: SEE MAP SCHEDULE LEGEND FOR RESTRICTIONS DISPLAYED

▲

AK15

◀

AL14

▶

AL16

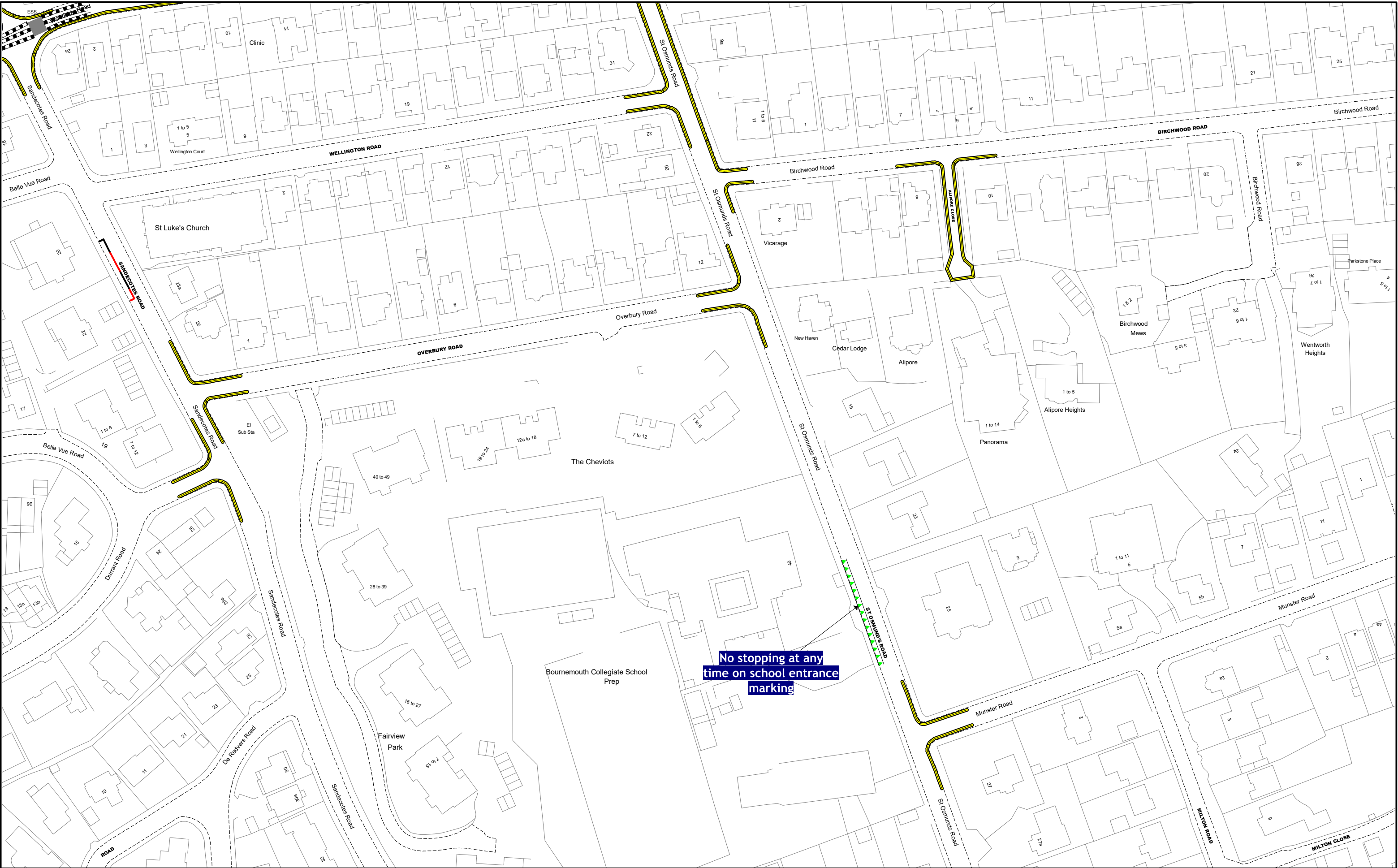
▼

AM15



This map is based on Ordnance Survey material with the permission of Ordnance Survey on behalf of the Controller of Her Majesty's Stationery Office © Crown Copyright. Unauthorised reproduction infringes Crown copyright and may lead to prosecution or civil proceedings. Bournemouth, Christchurch and Poole Council Licence No: LA0077232 2023

SCALE	1 : 1250 @ A3
DATE	22/09/2023
MAP	Tile Ref: AL15
REVISION	3



<div><div><div>BCP</div><div>Council</div></div><div><div></div></div></div> <div><div>BOURNEMOUTH,</div><div>CHRISTCHURCH</div><div>AND POOLE</div><div>COUNCIL</div></div>	<div><div>Order Title:</div><div>Bournemouth, Christchurch and Poole Council (Parking Regulation, On-Street Parking Places and Off-Street Parking Places) Consolidation Order 2021</div><div>PROPOSED</div><div>NOTE: SEE MAP SCHEDULE LEGEND FOR RESTRICTIONS DISPLAYED</div></div>		<div><div><div>▲</div><div>AL16</div><div>◀</div><div>AM15</div><div>AM17</div><div>▶</div><div>AN16</div><div>▼</div></div><div><div>This map is based on Ordnance Survey material with the permission of Ordnance Survey on behalf of the Controller of Her Majesty's Stationery Office © Crown Copyright. Unauthorised reproduction infringes Crown copyright and may lead to prosecution or civil proceedings. Bournemouth, Christchurch and Poole Council Licence No: LA0077232 2023</div></div></div>	<div>SCALE</div> <div>1 : 1250 @ A3</div>
	<div>DATE</div> <div>22/09/2023</div>			<div>MAP</div> <div>Tile Ref: AM16</div>
	<div>REVISION</div> <div>2</div>			

C: DRAFT ORDER (TRAFFIC MOVEMENT)

~~Bournemouth, Christchurch and Poole Council~~
(Traffic Movement and Speed Limit Regulations)
Consolidation Order 2023 (Amendment No. xx) Order 202x

Bournemouth, ~~Christchurch~~ and Poole Council ("the Council") makes the following order under sections 81, 82, 83, 84 and Part IV of Schedule 9 of the Road Traffic Regulation Act ("the Act") as amended and all other enabling powers, and after consultation with the Chief Officer of Police in accordance with Part III of Schedule 9 of the Act.

Part 1

1. The Bournemouth Christchurch and Poole Council (Traffic Movement and Speed Limit Regulations) Consolidation Order 2023 is hereby varied by:
 - a) The deletion from Schedule 2 thereto of the items contained in Part 2 to this Order;
 - b) The addition to Schedule 2 thereto of the items contained in Part 3 to this Order.
2. The Bournemouth Christchurch and Poole Council (Traffic Movement and Speed Limit Regulations) Consolidation Order 2023 as varied on divers dates and save as expressly varied as aforesaid shall continue in full force and effect.
3. The Interpretation Act 1978 shall apply to the interpretation of this Order as it applies for the interpretation of an Act of Parliament.
4. This Order shall come into operation on the ~~xxxxxx~~ 202x and may be cited as: The Bournemouth Christchurch and Poole Council (Traffic Movement and Speed Limit Regulations) Consolidation Order 2023 (Amendment No. xx) Order 202x

Executed as a Deed by the affixing of the Common Seal

On

In the presence of

Signature=

Full Name

Position

Part 2 - (Items to be deleted)

The Bournemouth Christchurch and Poole Council (Traffic Movement and Speed Limit Regulations) Consolidation Order 2023

SCHEDULE 2

Map tile	Revision
AK15	0
AL15	0

Part 3 - (Items to be inserted)

The Bournemouth Christchurch and Poole Council (Traffic Movement and Speed Limit Regulations) Consolidation Order 2023

SCHEDULE 2

Map tile	Revision
AK15	1
AL15	1
AM16	0

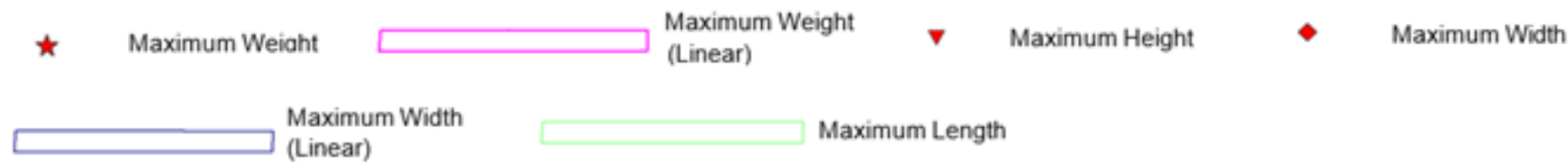
Movement Map Schedule Legend

TRO Restriction Types

Speed Limits



Structural and Environmental



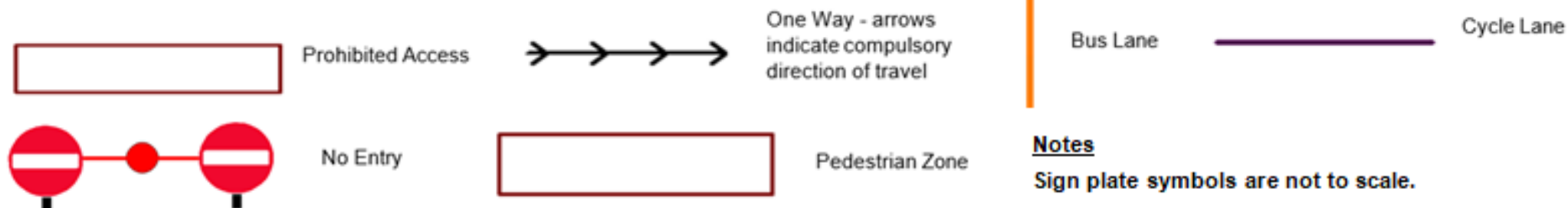
Prescribed Turns



Banned Turns



Other Types



Notes

Sign plate symbols are not to scale.

Sign plate symbols may vary from those indicated in this legend, or be omitted.

Restriction types may have labels and/or sign plates on the map schedule to


indicate restriction description. Labels with suffix (e) indicates Experimental Order item.



Order Title

Bournemouth Christchurch and Poole Council (Traffic Movement and Speed Limit Regulations) Consolidation Order 2023





BOURNEMOUTH,
CHRISTCHURCH
AND POOLE
COUNCIL

Order Title:

BOURNEMOUTH, CHRISTCHURCH AND POOLE COUNCIL
(TRAFFIC MOVEMENT AND SPEED LIMIT REGULATIONS) CONSOLIDATION ORDER 2023

PROPOSED

NOTE: SEE MAP SCHEDULE LEGEND FOR RESTRICTIONS DISPLAYED

▲

AK15

◀

AL14

AM15

▶



AL16

N

This map is based on Ordnance Survey material with the permission of Ordnance Survey on behalf of the Controller of Her Majesty's Stationery Office © Crown Copyright. Unauthorised reproduction infringes Crown copyright and may lead to prosecution or civil proceedings. Bournemouth, Christchurch and Poole Council Licence No: LA0077232 2023






















SCALE	1 : 1250 @ A3
DATE	22/09/2023
MAP	Tile Ref: AL15
REVISION	1




 <div>BOURNEMOUTH, CHRISTCHURCH AND POOLE COUNCIL</div>	<div>Order Title:</div> <div>BOURNEMOUTH, CHRISTCHURCH AND POOLE COUNCIL (TRAFFIC MOVEMENT AND SPEED LIMIT REGULATIONS) CONSOLIDATION ORDER 2023</div> <div>PROPOSED</div> <div>NOTE: SEE MAP SCHEDULE LEGEND FOR RESTRICTIONS DISPLAYED</div>	<div><div>▲</div><div>AL16</div><div>◀</div><div>AM15</div><div>▶</div><div>▼</div></div>	<div><div>N</div><div></div><div><small>This map is based on Ordnance Survey material with the permission of Ordnance Survey on behalf of the Controller of Her Majesty's Stationery Office © Crown Copyright. Unauthorised reproduction infringes Crown copyright and may lead to prosecution or civil proceedings. Bournemouth, Christchurch and Poole Council Licence No: LA0077232 2023</small></div></div>	SCALE	1 : 1250 @ A3
				DATE	22/09/2023
				MAP	Tile Ref: AM16
				REVISION	0

Map Schedule Legend

Traffic Order Restrictions Types

	Bus Parking Place
	Coach Parking Place
	Controlled Parking Zone
	Disabled Blue Badge Holders
	Emergency Vehicle Parking Place
	Limited Waiting
	Loading Place
	Motorcycle Parking Place
	No Stopping on School Entrance Markings
	Other Parking Place
	Payment Parking Place
	Permit Holders Only Parking Place
	Permit Parking Area
	Restricted Parking Zone
	Shared Use Parking Place
	Street Parking Place
	Taxi Rank
	Waiting Prohibited
	Waiting Prohibited At Any Time
	Waiting Prohibited with Loading Ban
	Clearway – No Stopping

 Off-Street Parking Place

Other Information

	Bus Stand
	Bus Stop
	Pedestrian Crossing
	Pedestrian Crossing Zig Zag

Note:

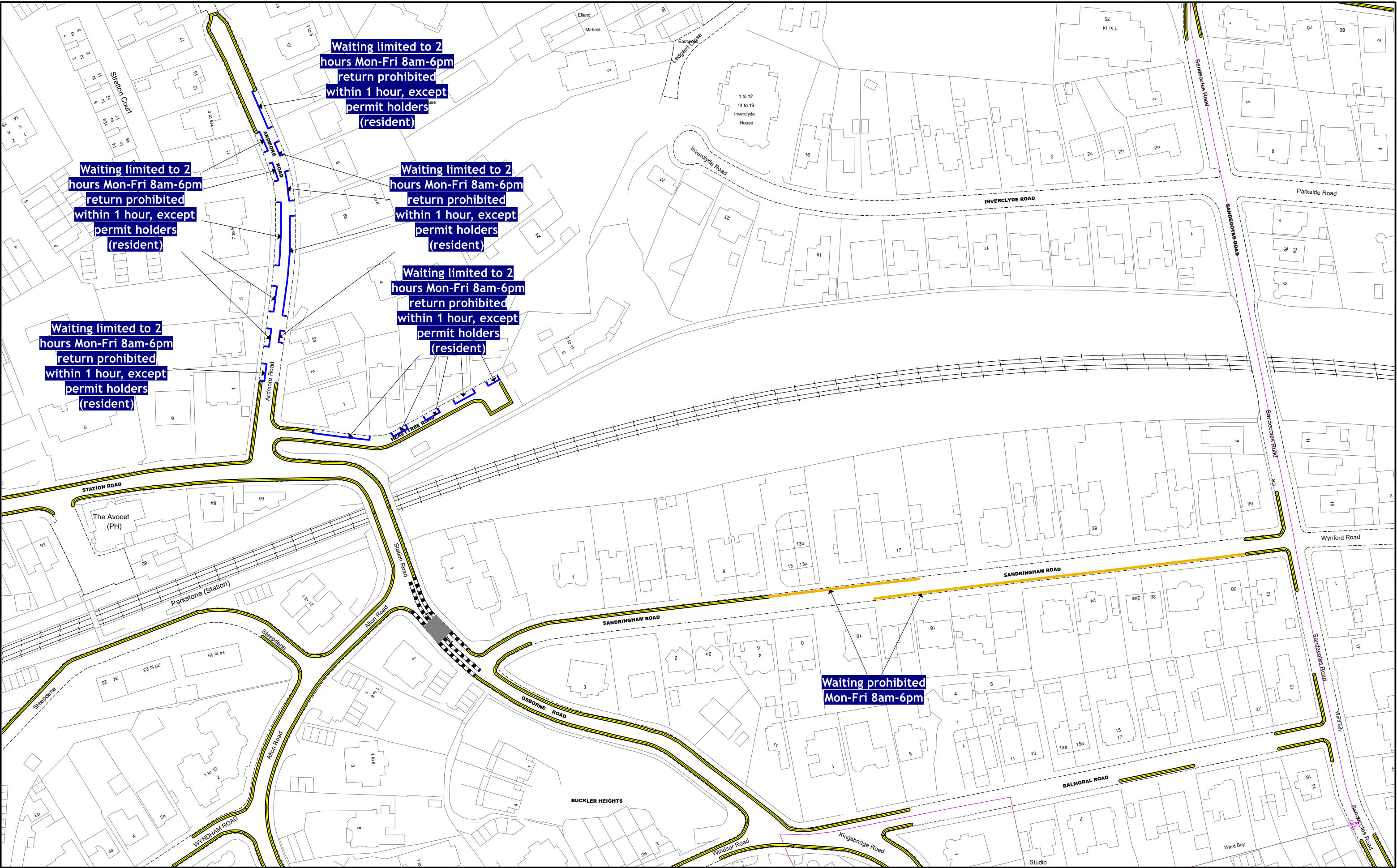
Exemptions to the restrictions shown in this legend are detailed in the preamble of the order or on the map tile in the restriction's label.



Bournemouth,
Christchurch
and Poole
Council

ORDER TITLE:

Bournemouth, Christchurch and Poole Council (Parking Regulation, On-Street Parking Places and Off-Street Parking Places) Consolidation Order 2021




**BOURNEMOUTH,
CHRISTCHURCH
AND POOLE
COUNCIL**

Order Title:

Bournemouth, Christchurch and Poole Council (Parking Regulation, On-Street Parking Places and Off-Street Parking Places) Consolidation Order 2021

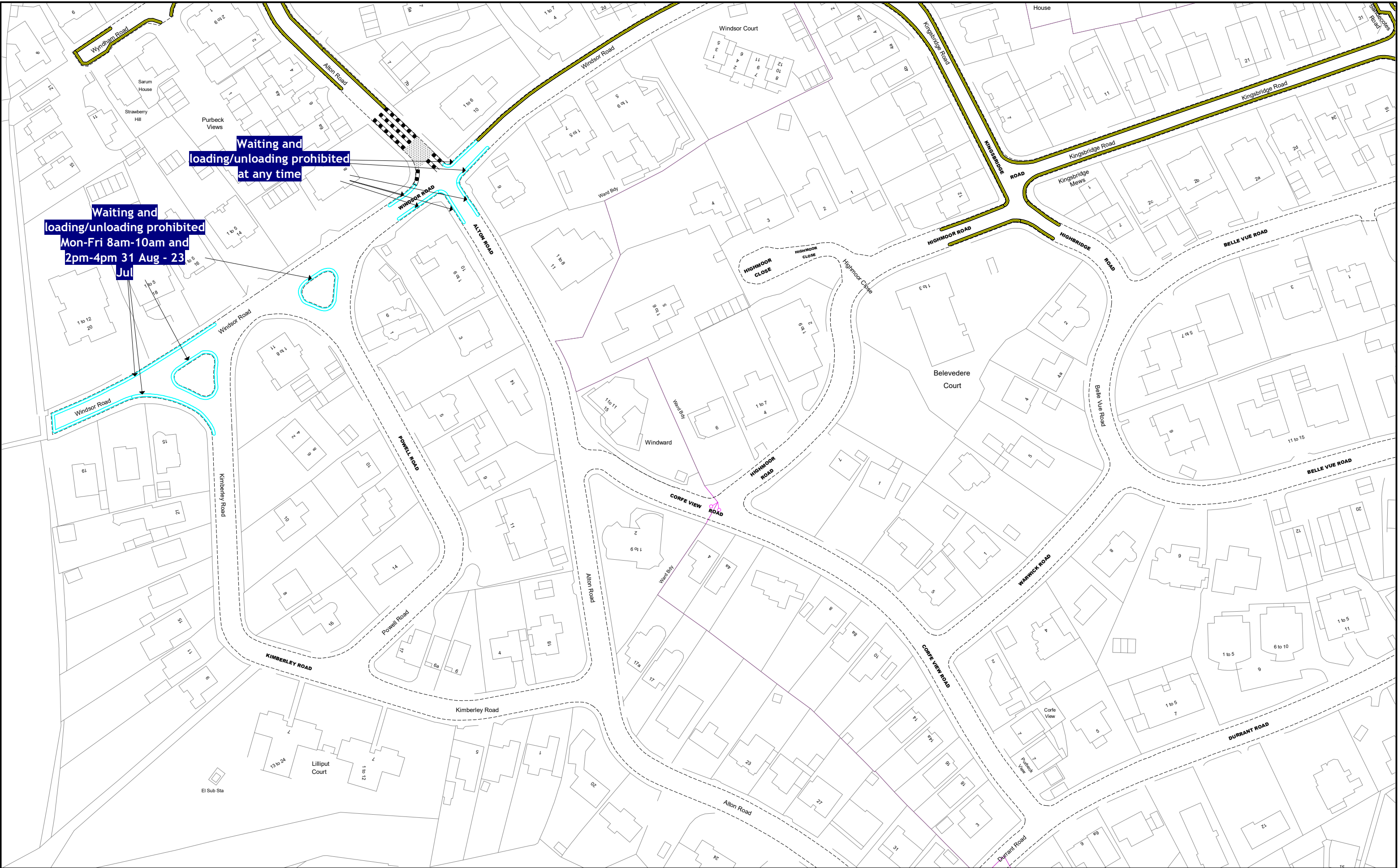
CONFIRMED

NOTE: SEE MAP SCHEDULE LEGEND FOR RESTRICTIONS DISPLAYED





This map is based on Ordnance Survey material with the permission of Ordnance Survey on behalf of the Controller of Her Majesty's Stationery Office © Crown Copyright. Unauthorised reproduction infringes Crown copyright and may lead to prosecution or civil proceedings. Bournemouth, Christchurch and Poole Council Licence No: LA0077232 2023

SCALE	1 : 1250	@ A3
DATE	10/07/2023	
MAP	Tile Ref: AL15	
REVISION	2	

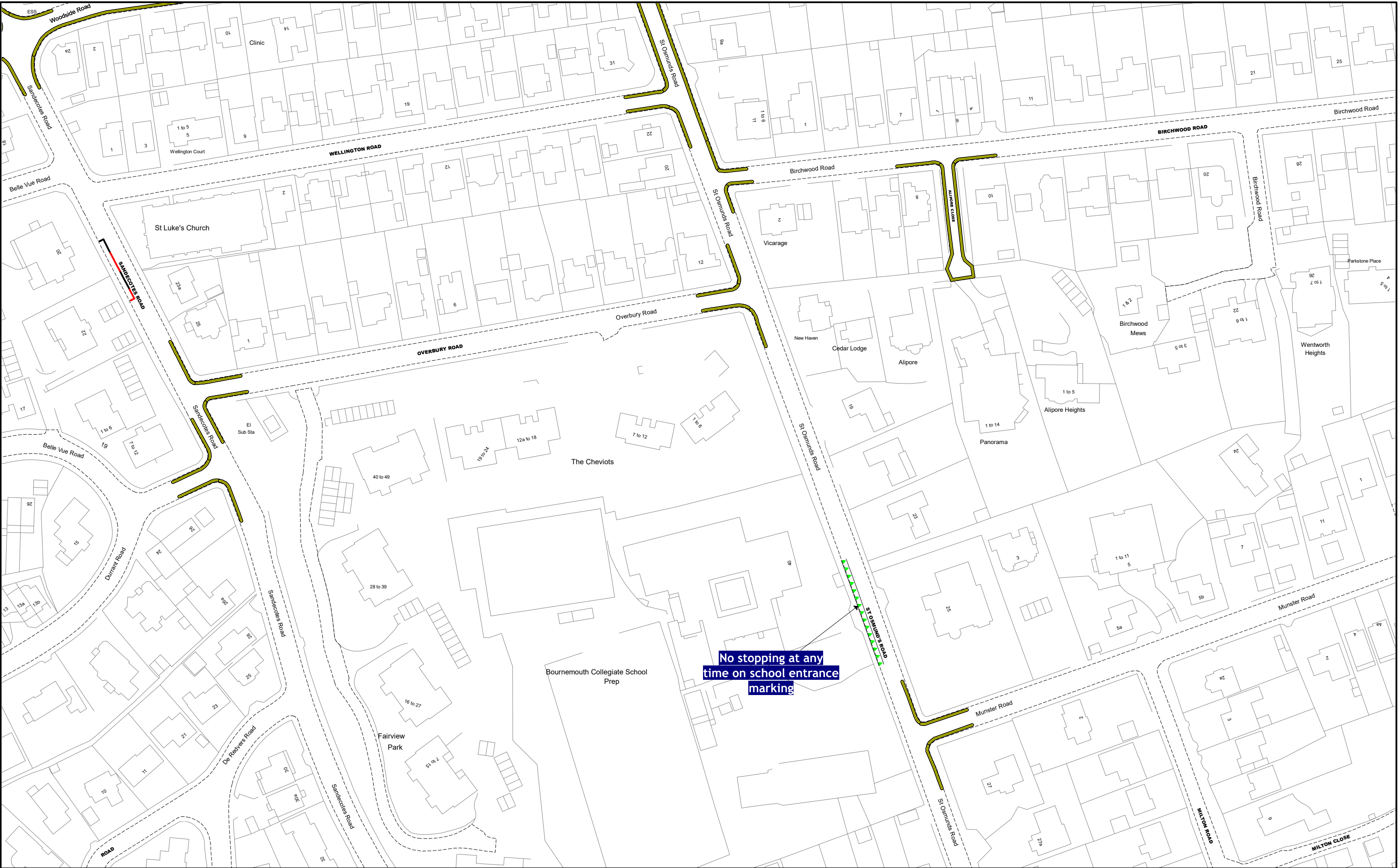


BOURNEMOUTH,
CHRISTCHURCH
AND POOLE
COUNCIL

Order Title:
Bournemouth, Christchurch and Poole Council (Parking Regulation, On-Street Parking Places and Off-Street Parking Places) Consolidation Order 2021
CONFIRMED
NOTE: SEE MAP SCHEDULE LEGEND FOR RESTRICTIONS DISPLAYED



SCALE	1 : 1250	@ A3
DATE	15/02/2021	
MAP	Tile Ref: AM15	
REVISION	0	




BOURNEMOUTH,
CHRISTCHURCH
AND POOLE
COUNCIL

Order Title:

Bournemouth, Christchurch and Poole Council (Parking Regulation, On-Street Parking Places and Off-Street Parking Places) Consolidation Order 2021

CONFIRMED

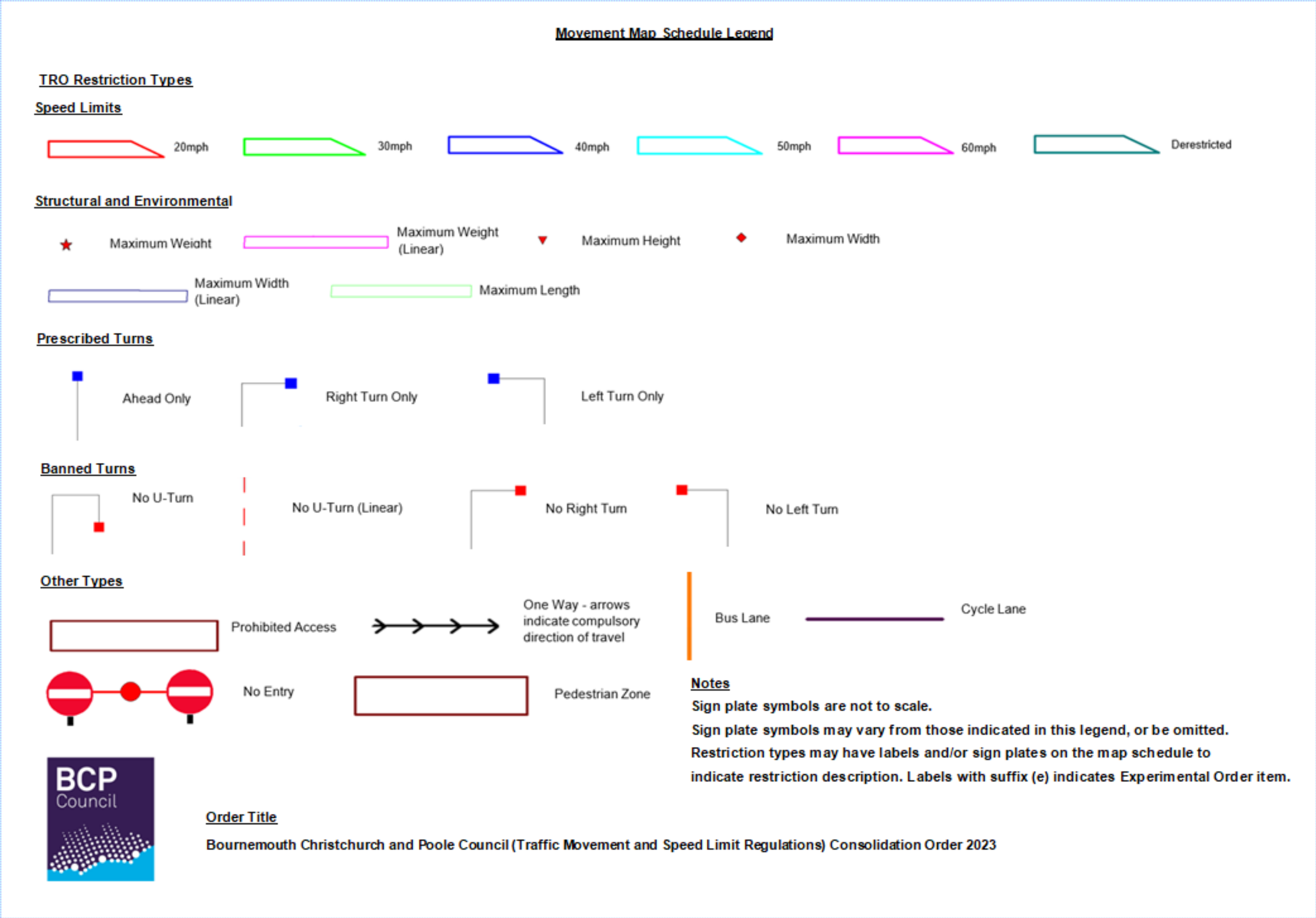
NOTE: SEE MAP SCHEDULE LEGEND FOR RESTRICTIONS DISPLAYED

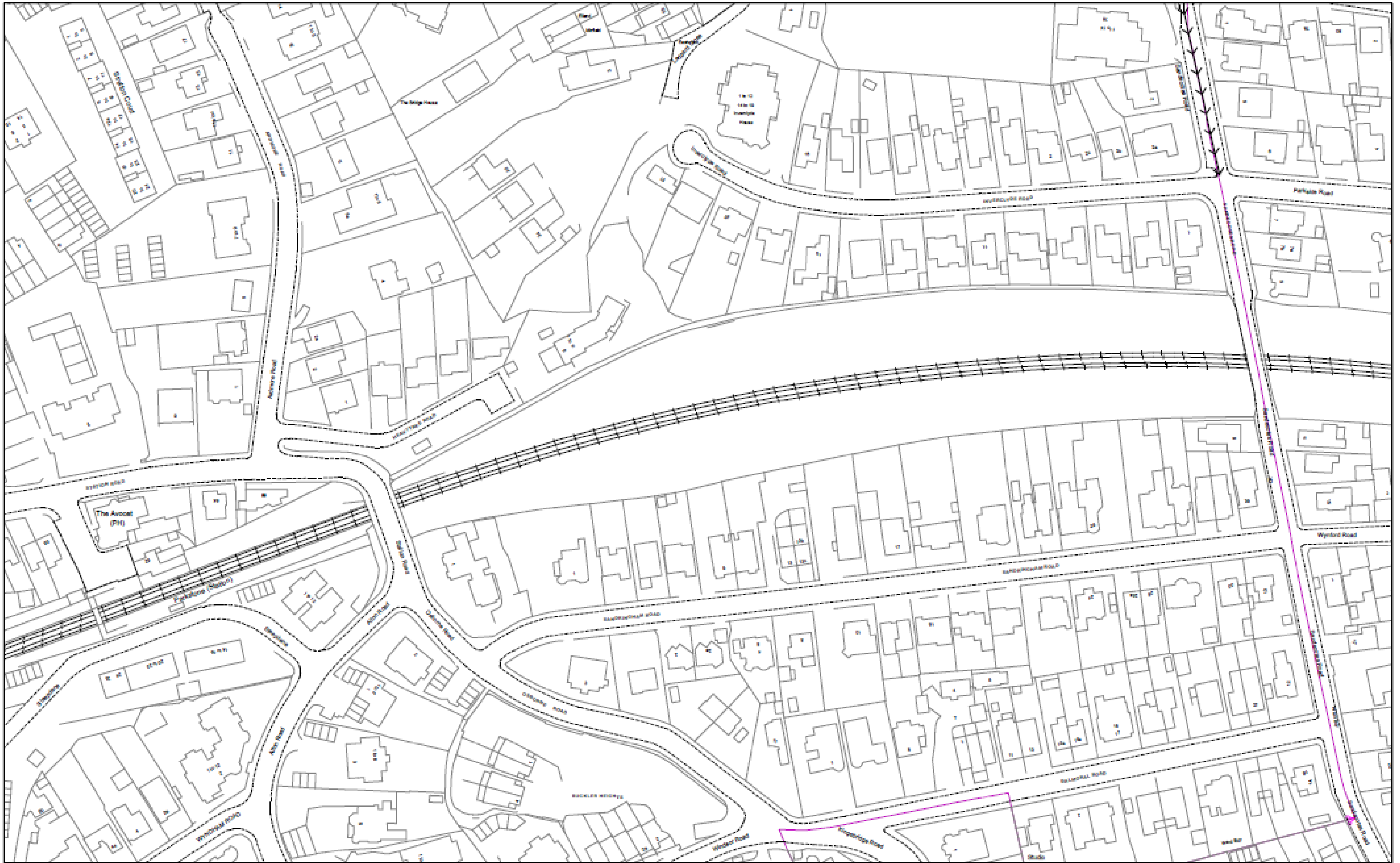


This map is based on Ordnance Survey material with the permission of Ordnance Survey on behalf of the Controller of Her Majesty's Stationery Office © Crown Copyright. Unauthorised reproduction infringes Crown copyright and may lead to prosecution or civil proceedings. Bournemouth, Christchurch and Poole Council Licence No: LA0077232 2023



SCALE	1 : 1250 @ A3
DATE	10/07/2023
MAP	Tile Ref: AM16
REVISION	1






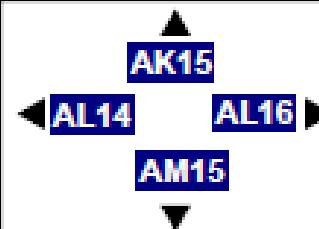
BOURNEMOUTH,
CHRISTCHURCH
AND POOLE
COUNCIL

Order Title:

BOURNEMOUTH, CHRISTCHURCH AND POOLE COUNCIL
(TRAFFIC MOVEMENT AND SPEED LIMIT REGULATIONS) CONSOLIDATION ORDER 2023

CONFIRMED

NOTE: SEE MAP SCHEDULE LEGEND FOR RESTRICTIONS DISPLAYED



SCALE	1 : 1250 @ A3
DATE	21/08/2023
MAP	Tile Ref: AL15
REVISION	0

F: STATEMENT OF STATUTORY REASONS

Bournemouth, Christchurch and Poole Council as Highway Authority proposes to make the above Traffic Order in discharge of its duty under Section 122 of the Road Traffic Regulation Act 1984, “to secure the expeditious, convenient and safe movement of vehicular and other traffic (including pedestrians)”, in accordance with the provisions of Section 1(1) of the Road Traffic Regulation Act 1984 for one or more of the following reasons:

- (a) For avoiding danger to persons or other traffic using the road or any other road or for preventing the likelihood of any such danger arising.

☒
- (b) For preventing damage to the road or to any building on or near the road.

☐
- (c) For facilitating the passage on the road or any other road of any class of traffic (including pedestrians).

☒
- (d) For preventing the use of the road by vehicular traffic of a kind which, or its use by vehicular traffic in a manner which, is unsuitable having regard to the existing character of the road or adjoining property.

☐
- (e) For preserving the character of the road in a case where it is specifically suitable for use by persons on horseback or on foot.

☐
- (f) For preserving or improving amenities of the area through which the road runs.

☐
- (g) For any of the purposes specified in paragraphs (a) to (c) of subsection (1) of Section 87 of the Environment Act 1995 (air quality)

☐